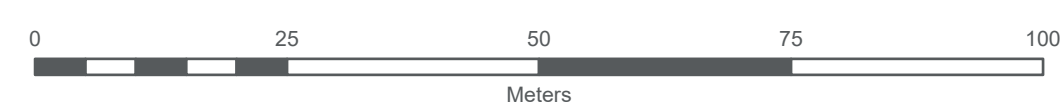


Project #: 3222.0063.01  
 Author: LP  
 Checked: MV  
 Status: **DRAFT**  
 Revision: A  
 Date: 2019 / 11 / 25











Coordinate System:  
 NAD 1983 UTM Zone 10N

Scale: 1:750  
 (When plotted at 22"x34")

Data Sources:  
 - City of Courtenay (2019)

The accuracy & completeness of information shown on this drawing is not guaranteed. It will be the responsibility of the user of the information shown on this drawing to locate & establish the precise location of all existing information whether shown or not.

**Legend**

-  Storm Discharge Points
-  Sewer Lift Station
-  Storm Culverts
-  Parcels
-  Intermediate Contour (0.25 m)
-  Index Contour (2 m)
-  Private Property
-  City Owned Property

Notes:



CITY OF  
**COURTENAY**  
 Riverway Trail  
 South Extension - Phase 1

Property Ownership